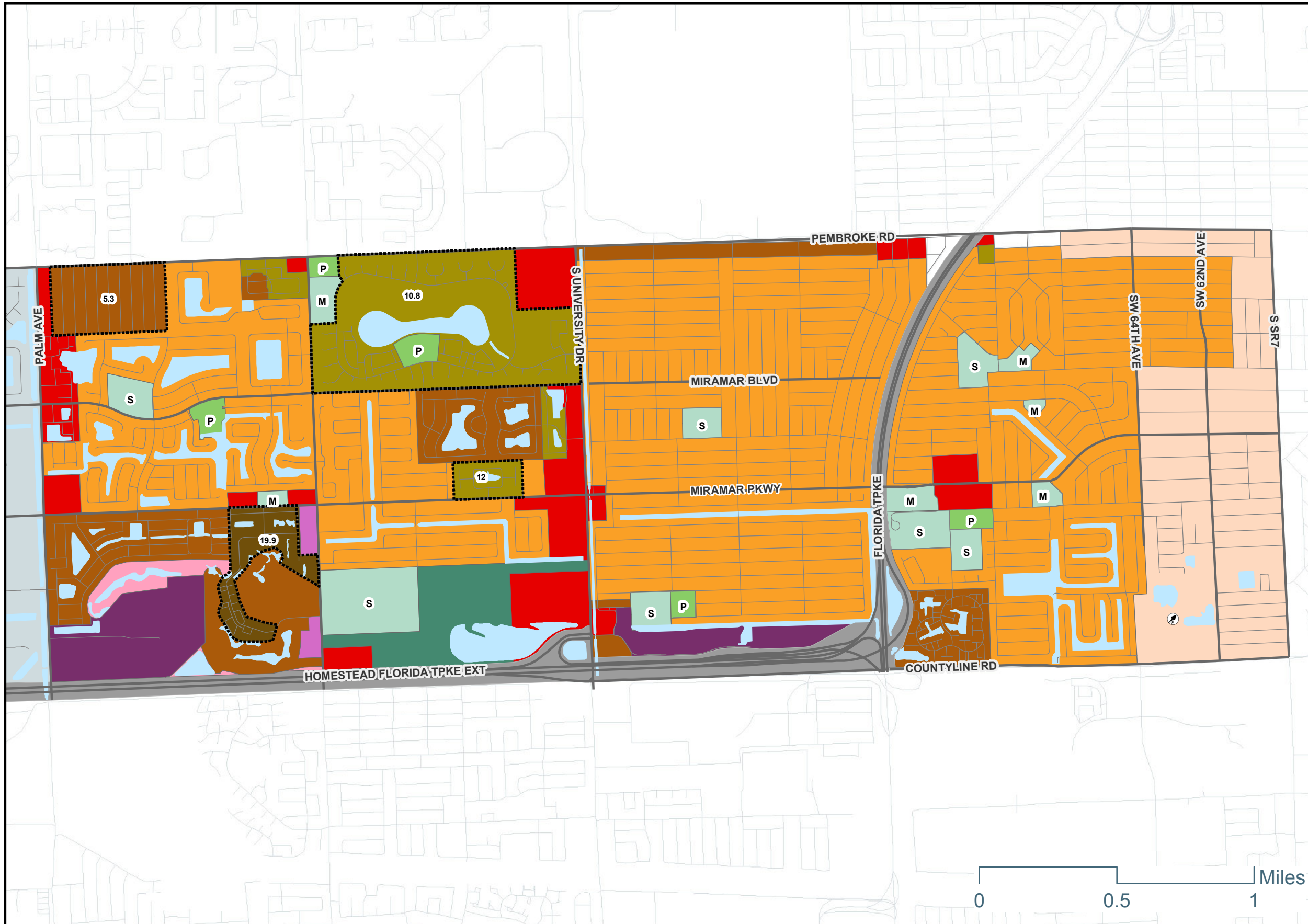
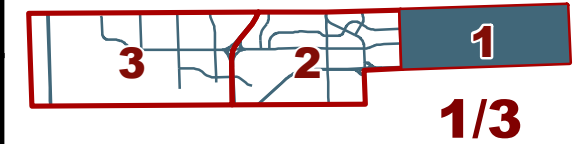




# FUTURE LAND USE MAP



## Legend

### LAND USE

- RURAL
- ESTATE (1 DU/AC)
- LOW 2
- LOW 3
- LOW 5
- LOW MEDIUM 10
- MEDIUM 16
- MEDIUM HIGH 25
- COMMERCIAL
- TRANSIT ORIENTED CORRIDOR
- RAC** REGIONAL ACTIVITY CENTER
- COMMERCIAL RECREATION
- INDUSTRIAL
- EMPLOYMENT CENTER
- OFFICE PARK
- INSTITUTIONAL & PUBLIC FACILITY
- CITY AREAS OF PARTICULAR CONCERN
- RECREATION & OPEN SPACE  
P = Park (5 Acres or More)
- CONSERVATION
- UTILITIES
- TRANSPORTATION
- Known Archeological Sites
- Maximum Density
- Waterbodies (Informational)

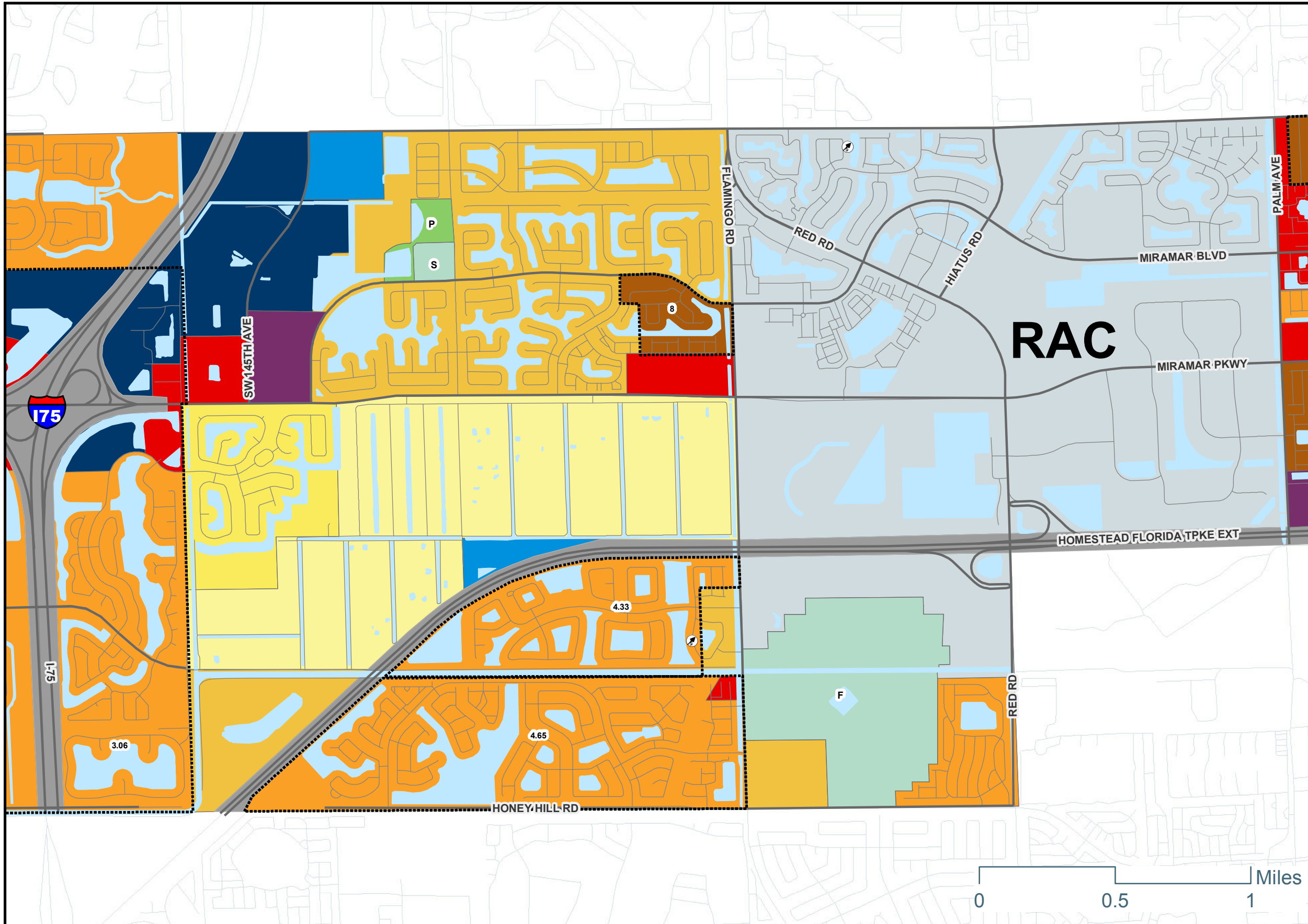
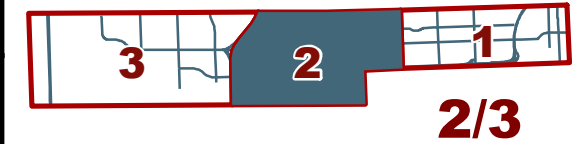
INSTITUTIONAL & PUBLIC FACILITY  
 S = School  
 F = Federal  
 M = Municipal



2200 Civic Center PL  
 Miramar FL 33025  
<http://www.ci.miramar.fl.us>  
 Map Updated: 07/01/2009  
 Ord: 9-15



# FUTURE LAND USE MAP



## Legend

### LAND USE

- RURAL
- ESTATE (1 DU/AC)
- LOW 2
- LOW 3
- LOW 5
- LOW MEDIUM 10
- MEDIUM 16
- MEDIUM HIGH 25
- COMMERCIAL
- TRANSIT ORIENTED CORRIDOR
- RAC** REGIONAL ACTIVITY CENTER
- COMMERCIAL RECREATION
- INDUSTRIAL
- EMPLOYMENT CENTER
- OFFICE PARK
- INSTITUTIONAL & PUBLIC FACILITY
- CITY AREAS OF PARTICULAR CONCERN
- RECREATION & OPEN SPACE  
P = Park (5 Acres or More)
- CONSERVATION
- UTILITIES
- TRANSPORTATION
- Known Archeological Sites
- Maximum Density
- Waterbodies (Informational)

INSTITUTIONAL & PUBLIC FACILITY  
 S = School  
 F = Federal  
 M = Municipal

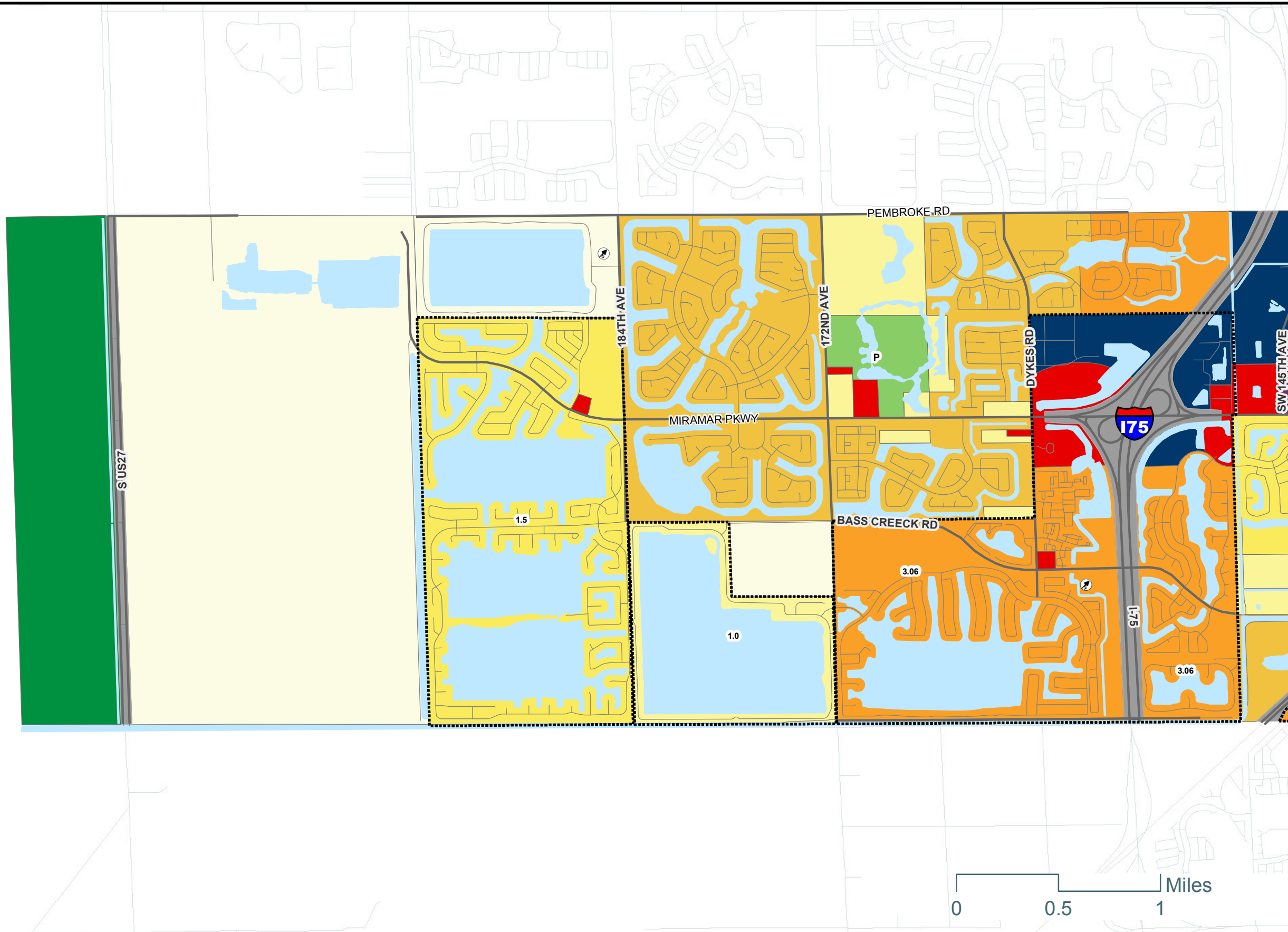


2200 Civic Center PL  
 Miramar FL 33025  
<http://www.ci.miramar.fl.us>

Map Updated: 07/01/2009  
 Ord: 9-15



# FUTURE LAND USE MAP



## Legend

### LAND USE

- RURAL
- ESTATE (1 DU/AC)
- LOW 2
- LOW 3
- LOW 5
- LOW MEDIUM 10
- MEDIUM 16
- MEDIUM HIGH 25
- COMMERCIAL
- TRANSIT ORIENTED CORRIDOR
- RAC** REGIONAL ACTIVITY CENTER
- COMMERCIAL RECREATION
- INDUSTRIAL
- EMPLOYMENT CENTER
- OFFICE PARK
- INSTITUTIONAL & PUBLIC FACILITY
- CITY AREAS OF PARTICULAR CONCERN
- RECREATION & OPEN SPACE  
P = Park (5 Acres or More)
- CONSERVATION
- UTILITIES
- TRANSPORTATION
- Known Archeological Sites
- Maximum Density
- Waterbodies (Informational)

INSTITUTIONAL & PUBLIC FACILITY  
 S = School  
 F = Federal  
 M = Municipal



2200 Civic Center PL  
 Miramar FL 33025  
<http://www.ci.miramar.fl.us>

Map Updated: 07/01/2009  
 Ord: 9-15